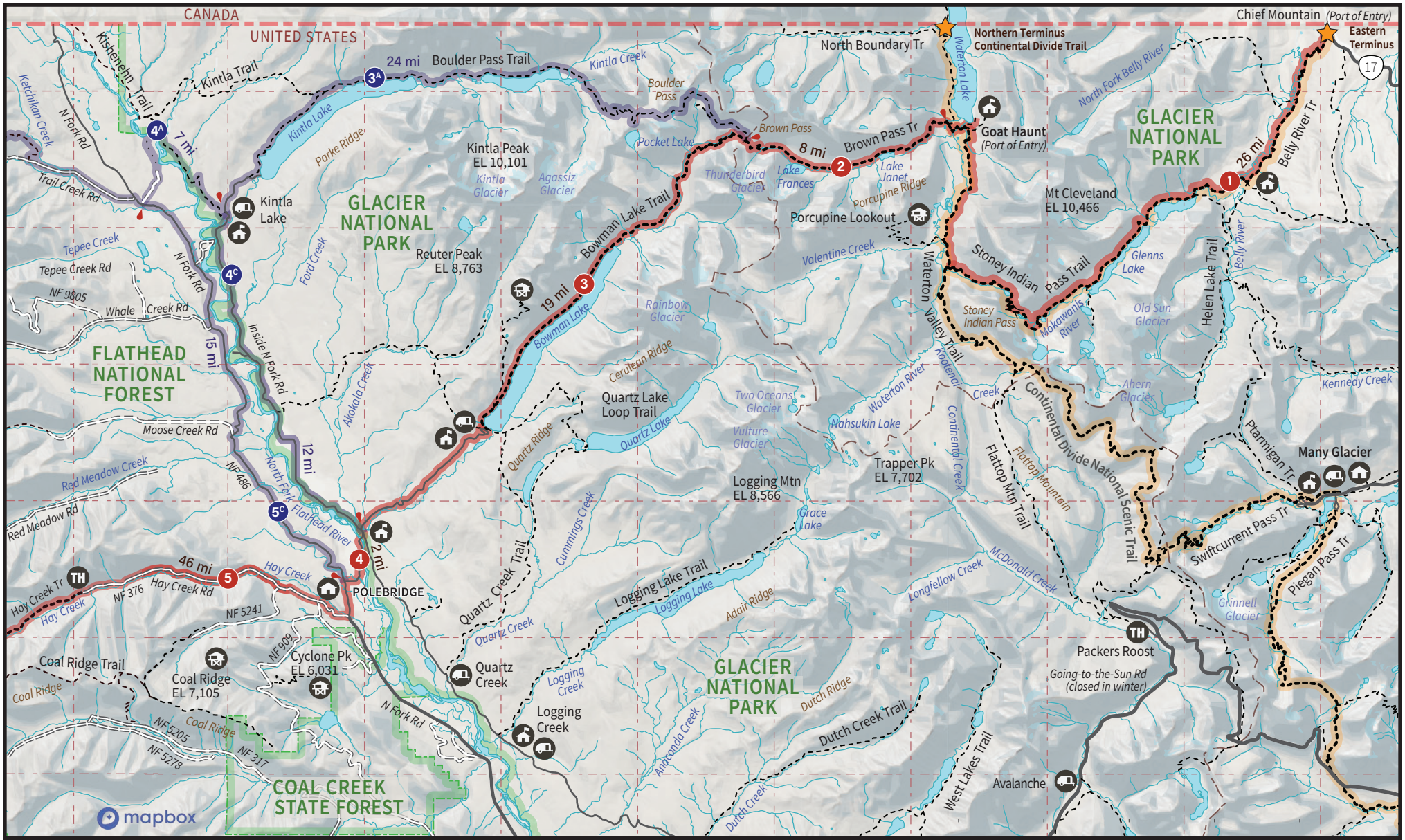

Legend

- Stage No. Primary Route
- Stage No. Alternate Route
- Stage No. Connecting Route
- New Trail Section (1-10)
- Lookout Tower
- Campground
- Ranger Station/ W.I.C.
- Trailhead
- Trail Town/ Resupply Point
- 1 mi — Stage Length (miles)
- Unpaved/ Converted Road
- Improved/ Paved Road
- PNT Primary Route
- PNT Alternate Route
- Other National Scenic Trail
- Trail
- Undeveloped Route
- Public Land Boundary

Plan your trip and download trail maps at: www.pnt.org.

PNTA makes no warranty, express or implied, nor assumes any liability or responsibility for the accuracy, reliability, completeness, or utility of this map. Conditions are dynamic and may change over time.

© 2020 Pacific Northwest Trail Association, Mapbox, OpenStreetMap contributors, USGS, DOI, BLM. All Rights Reserved. V4.0

Pacific Northwest National Scenic Trail

Section 1 Rocky Mountains (east)

Refer to PNTA Strip Maps: 001-007 for more information.

0 2.0 mi 4.0 mi 8.0 mi

0 3.0 km 6.0 km 12.0 km

01

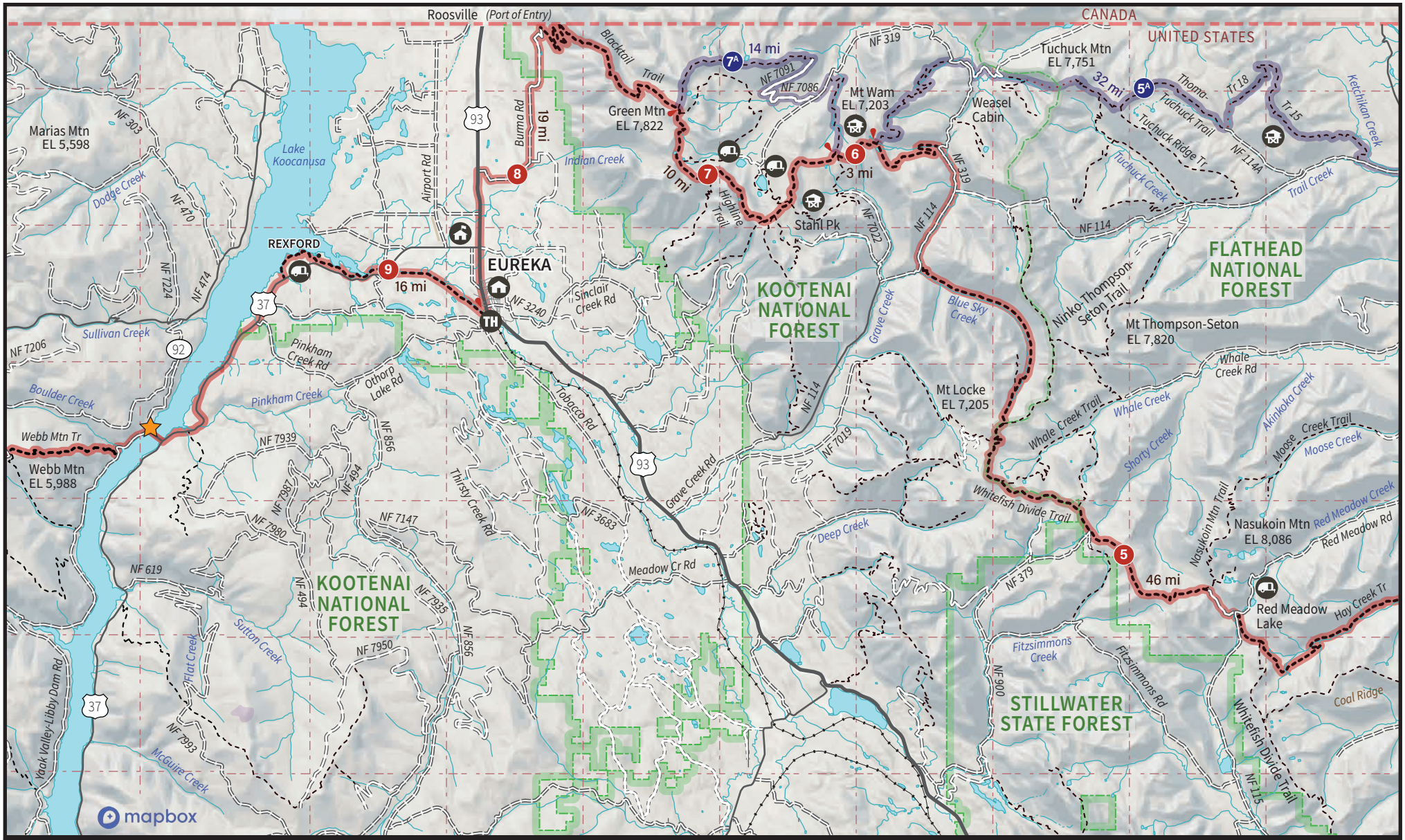

Legend

- 3 Stage No. Primary Route
- 3A Stage No. Alternate Route
- 3C Stage No. Connecting Route
- New Trail Section (1-10)
- Lookout Tower
- Campground
- Ranger Station/ W.I.C.
- TH Trailhead
- Trail Town/ Resupply Point
- 1 mi Stage Length (miles)
- Unpaved/ Converted Road
- Improved/ Paved Road
- PNT Primary Route
- PNT Alternate Route
- Other National Scenic Trail
- Trail
- Undeveloped Route
- Public Land Boundary

Plan your trip and download trail maps at: www.pnt.org.

PNTA makes no warranty, express or implied, nor assumes any liability or responsibility for the accuracy, reliability, completeness, or utility of this map. Conditions are dynamic and may change over time.

© 2020 Pacific Northwest Trail Association, Mapbox, OpenStreetMap contributors, USGS, DOI, BLM. All Rights Reserved. V4.0

Pacific Northwest National Scenic Trail

Section 1 Rocky Mountains (west)

Refer to PNTA Strip Maps: 007-016 for more information.

0 2.0 mi 4.0 mi 8.0 mi

0 3.0 km 6.0 km 12.0 km

02

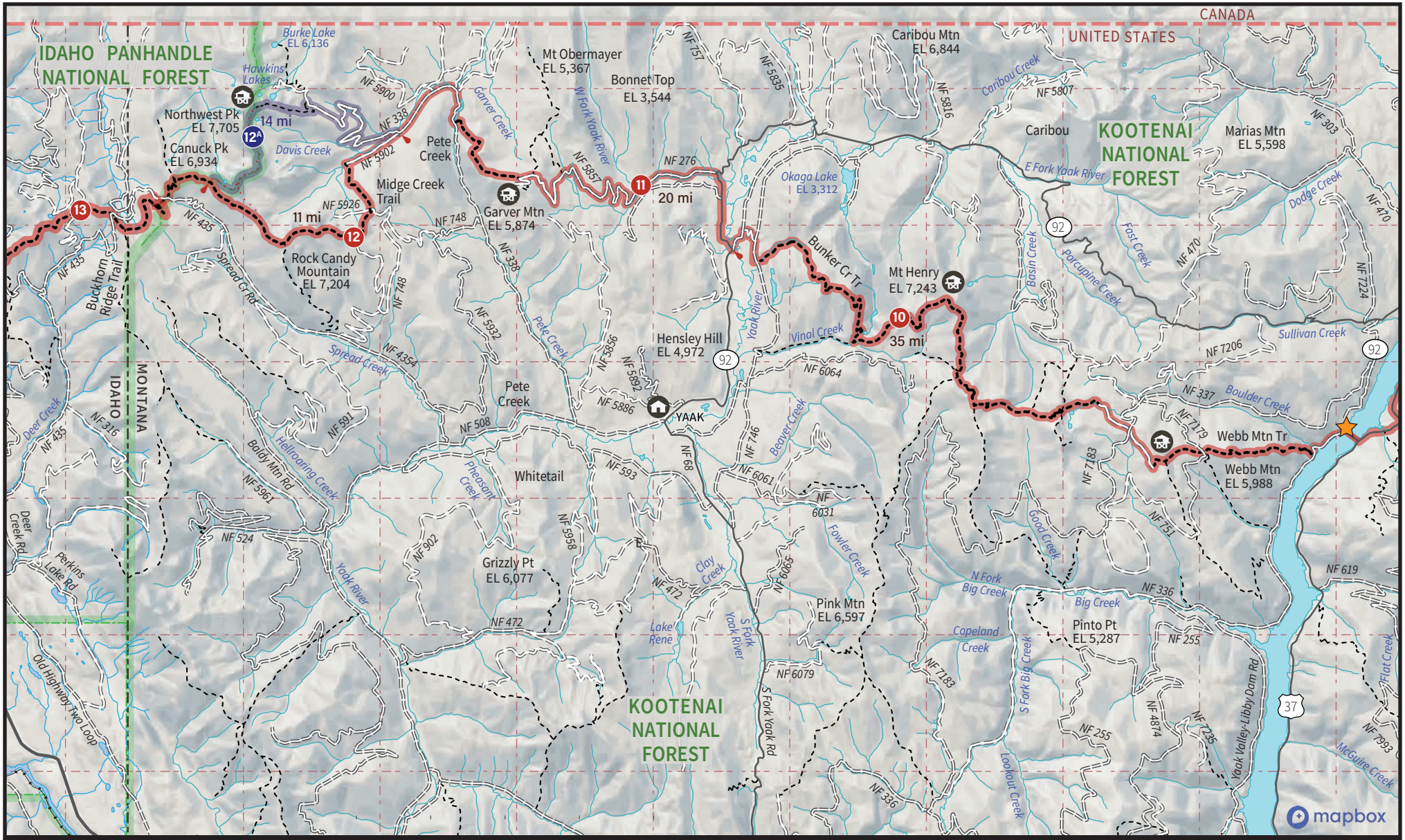

Plan your trip and download trail maps at: www.pnt.org.

PNTA makes no warranty, express or implied, nor assumes any liability or responsibility for the accuracy, reliability, completeness, or utility of this map. Conditions are dynamic and may change over time.

Legend

- 3 Stage No. Primary Route
- 3A Stage No. Alternate Route
- 3C Stage No. Connecting Route
- New Trail Section (1-10)
- Lookout Tower
- Campground
- Ranger Station/ W.I.C.
- TH Trailhead
- Trail Town/ Resupply Point
- 1 mi Stage Length (miles)
- Unpaved/ Converted Road
- Improved/ Paved Road
- PNT Primary Route
- PNT Alternate Route
- Other National Scenic Trail
- Trail
- Undeveloped Route
- Public Land Boundary

© 2020 Pacific Northwest Trail Association, Mapbox, OpenStreetMap contributors, USGS, DOI, BLM. All Rights Reserved. V4.0

Pacific Northwest National Scenic Trail

Section 2 Purcell Mountains (east)

Refer to PNTA Strip Maps: 016-022 for more information.

0 2.0 mi 4.0 mi 8.0 mi

0 3.0 km 6.0 km 12.0 km

03

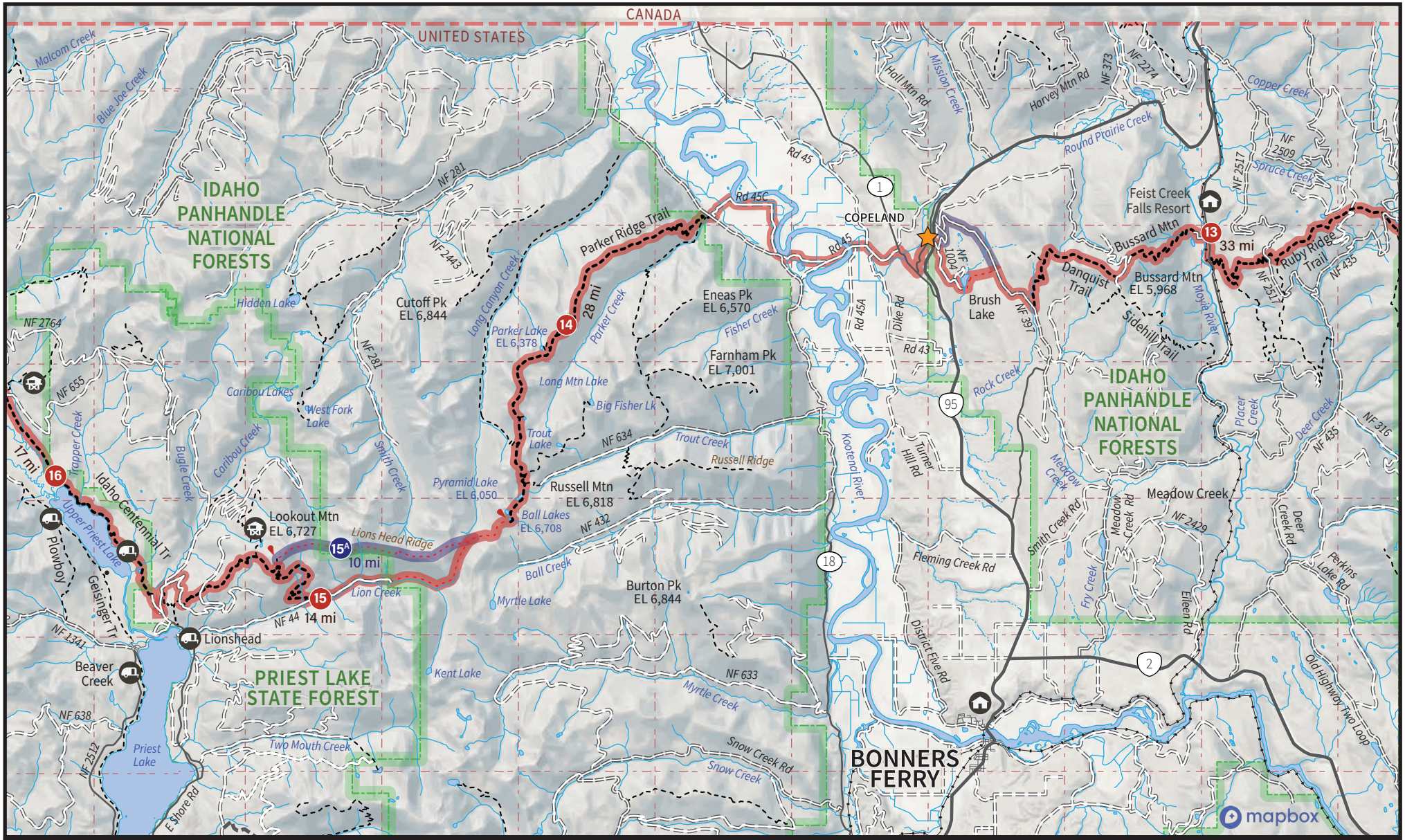

Plan your trip and download trail maps at: www.pnt.org.

PNTA makes no warranty, express or implied, nor assumes any liability or responsibility for the accuracy, reliability, completeness, or utility of this map. Conditions are dynamic and may change over time.

Legend

- 3 Stage No. Primary Route
- 3A Stage No. Alternate Route
- 3C Stage No. Connecting Route
- New Trail Section (1-10)
- Lookout Tower
- Campground
- Ranger Station/ W.I.C.
- TH Trailhead
- Trail Town/ Resupply Point
- 1 mi Stage Length (miles)
- Unpaved/ Converted Road
- Improved/ Paved Road
- PNT Primary Route
- PNT Alternate Route
- Other National Scenic Trail
- Trail
- Undeveloped Route
- Public Land Boundary

© 2020 Pacific Northwest Trail Association, Mapbox, OpenStreetMap contributors, USGS, DOI, BLM. All Rights Reserved. V4.0

Pacific Northwest National Scenic Trail

Section 3 Selkirk Mountains (east)

Refer to PNTA Strip Maps: 022-030 for more information.

0 2.0 mi 4.0 mi 8.0 mi
0 3.0 km 6.0 km 12.0 km

04

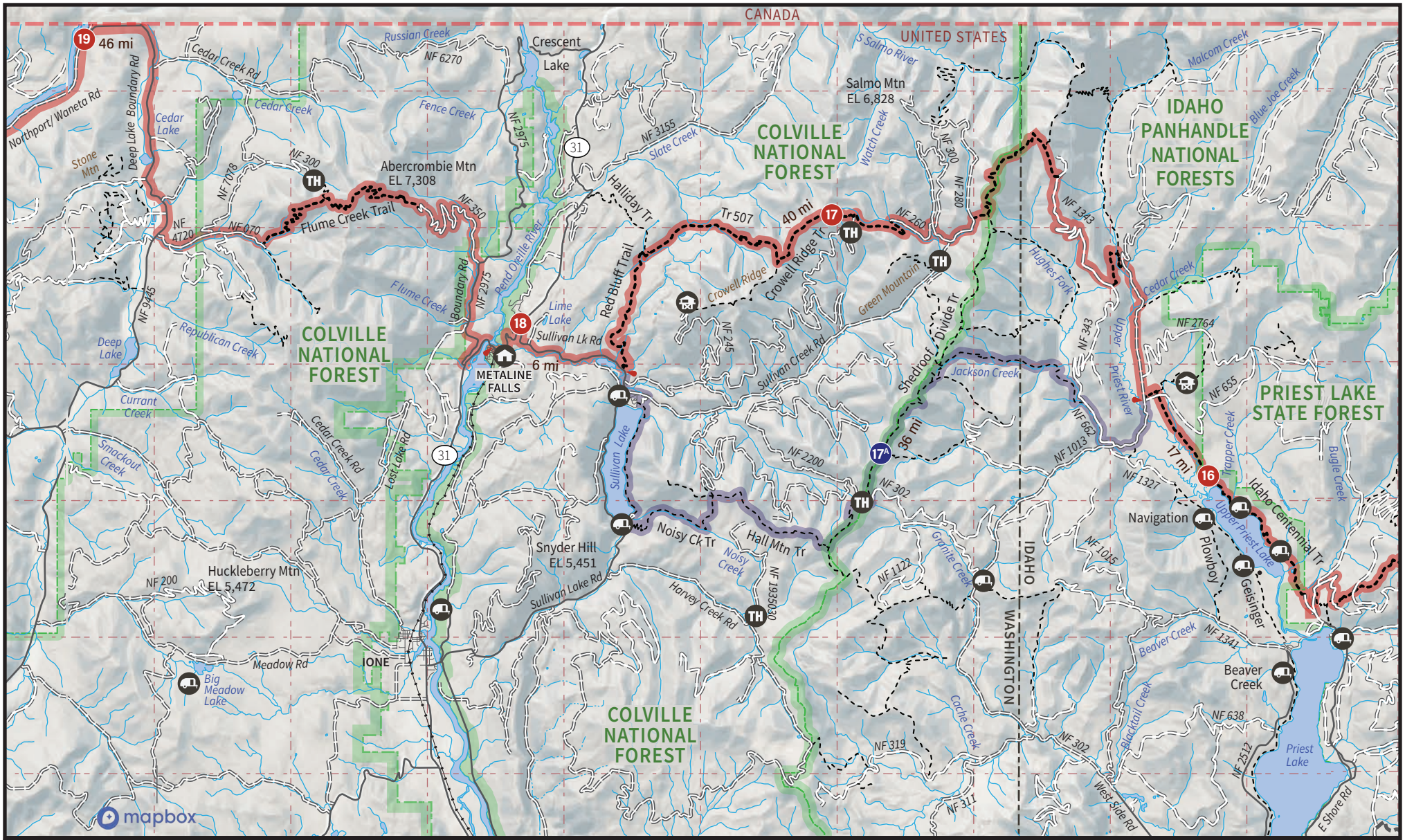

PACIFIC NORTHWEST NATIONAL SCENIC TRAIL

PACIFIC NORTHWEST TRAIL ASSOCIATION PNTA

Plan your trip and download trail maps at: www.pnt.org.

PNTA makes no warranty, express or implied, nor assumes any liability or responsibility for the accuracy, reliability, completeness, or utility of this map. Conditions are dynamic and may change over time.

Legend

- 3 Stage No. Primary Route
- 3A Stage No. Alternate Route
- 3C Stage No. Connecting Route
- New Trail Section (1-10)
- Lookout Tower
- Campground
- Ranger Station/ W.I.C.
- TH Trailhead
- Trail Town/ Resupply Point
- 1 mi Stage Length (miles)
- Unpaved/ Converted Road
- Improved/ Paved Road
- PNT Primary Route
- PNT Alternate Route
- Other National Scenic Trail
- Trail
- Undeveloped Route
- Public Land Boundary

© 2020 Pacific Northwest Trail Association, Mapbox, OpenStreetMap contributors, USGS, DOI, BLM. All Rights Reserved. V4.0

Pacific Northwest National Scenic Trail

Section 3 Selkirk Mountains (west)

Refer to PNTA Strip Maps: 030-038 for more information.

0 2.0 mi 4.0 mi 8.0 mi

0 3.0 km 6.0 km 12.0 km

05

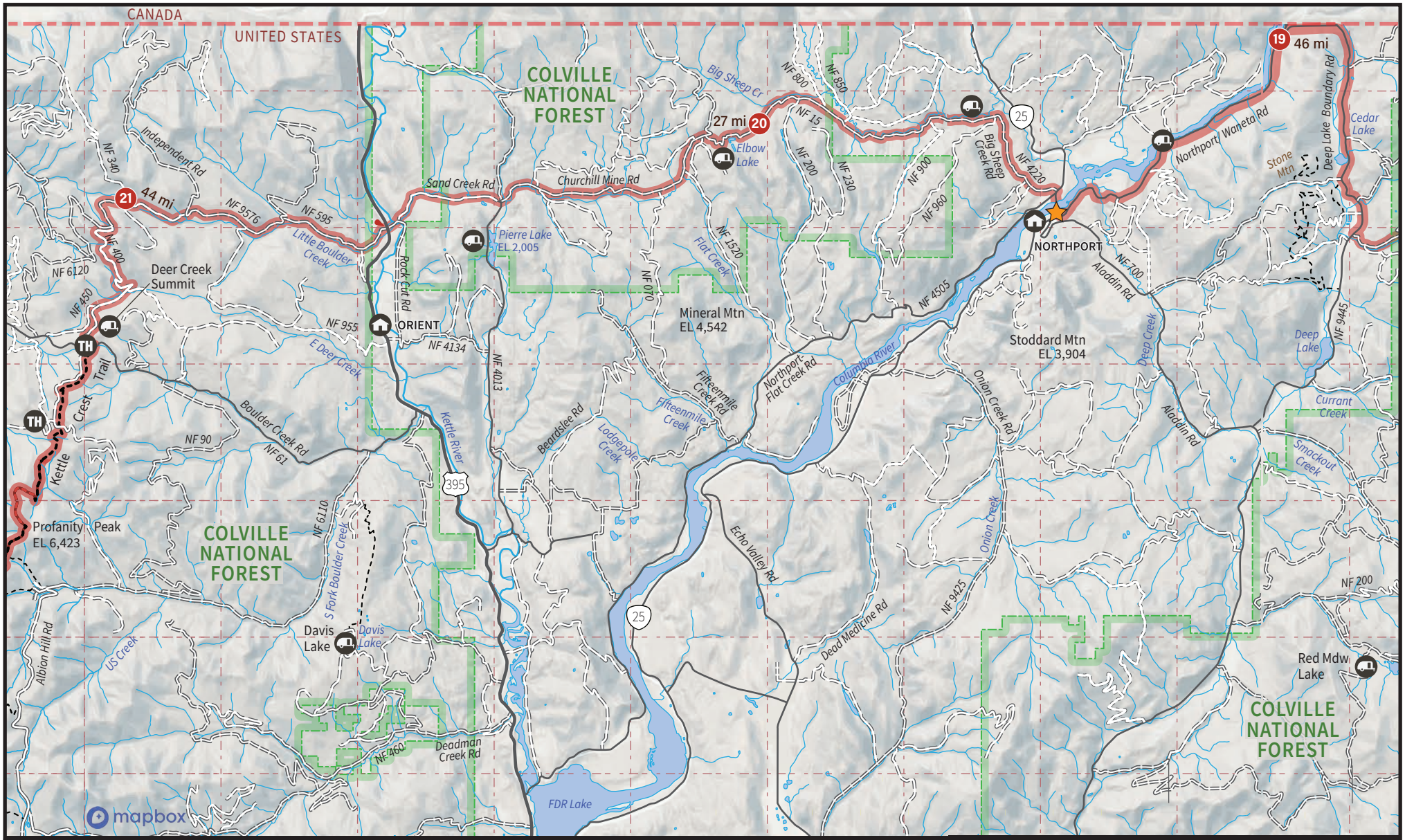

Plan your trip and download trail maps at: www.pnt.org.

PNTA makes no warranty, express or implied, nor assumes any liability or responsibility for the accuracy, reliability, completeness, or utility of this map. Conditions are dynamic and may change over time.

Legend

- 3 Stage No. Primary Route
- 3A Stage No. Alternate Route
- 3C Stage No. Connecting Route
- New Trail Section (1-10)
- Lookout Tower
- Campground
- Ranger Station/ W.I.C.
- TH Trailhead
- Trail Town/ Resupply Point
- 1 mi Stage Length (miles)
- Unpaved/ Converted Road
- Improved/ Paved Road
- PNT Primary Route
- PNT Alternate Route
- Other National Scenic Trail
- Trail
- Undeveloped Route
- Public Land Boundary

© 2020 Pacific Northwest Trail Association, Mapbox, OpenStreetMap contributors, USGS, DOI, BLM. All Rights Reserved. V4.0

Pacific Northwest National Scenic Trail

Section 4 Kettle River Range (east)

Refer to PNTA Strip Maps: 038-045 for more information.

0 2.0 mi 4.0 mi 8.0 mi

0 3.0 km 6.0 km 12.0 km

06

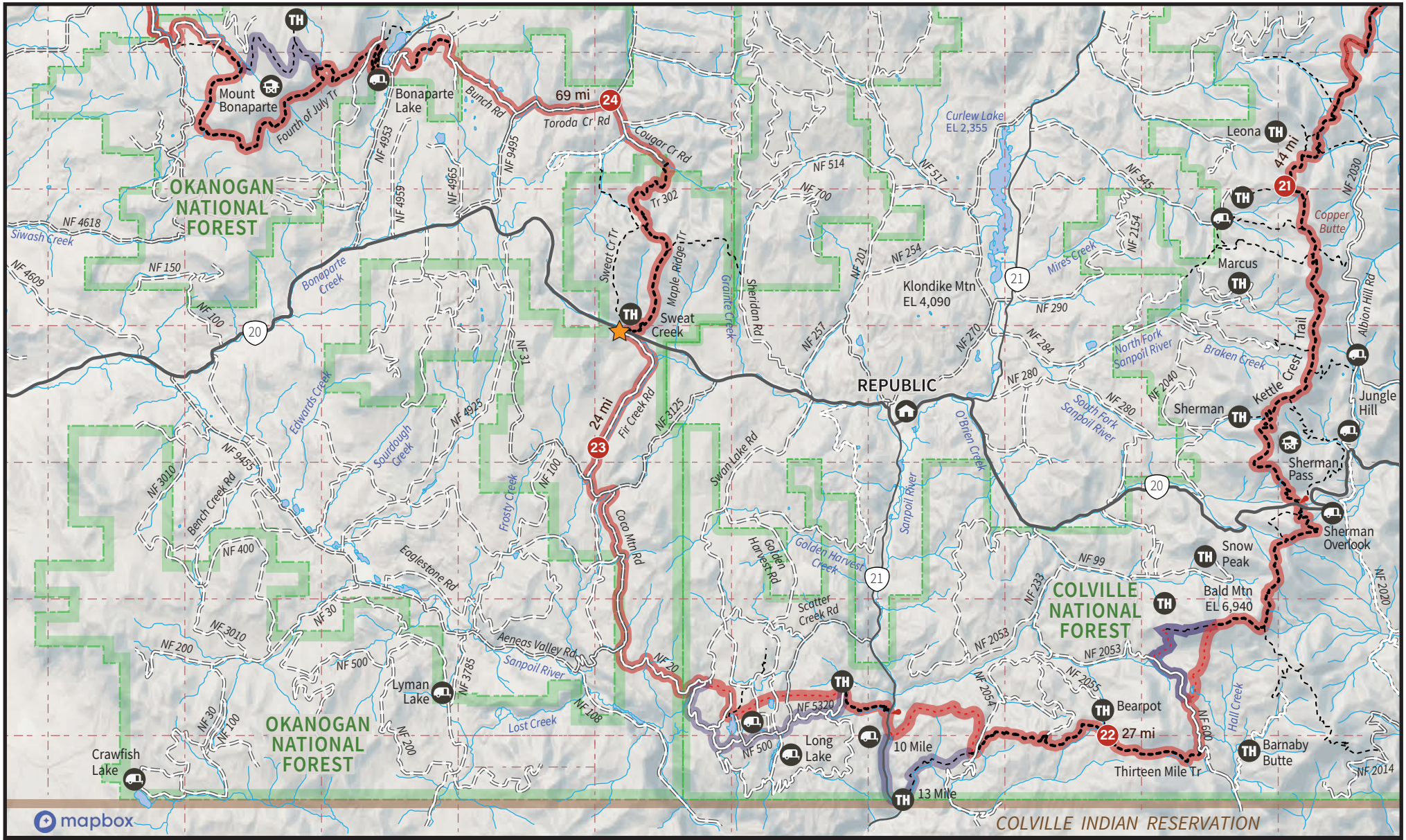

Plan your trip and download trail maps at: www.pnt.org.

PNTA makes no warranty, express or implied, nor assumes any liability or responsibility for the accuracy, reliability, completeness, or utility of this map. Conditions are dynamic and may change over time.

Legend

- 3 Stage No. Primary Route
- 3A Stage No. Alternate Route
- 3C Stage No. Connecting Route
- New Trail Section (1-10)
- Lookout Tower
- Campground
- Ranger Station/ W.I.C.
- TH Trailhead
- Trail Town/ Resupply Point
- 1 mi Stage Length (miles)
- Unpaved/ Converted Road
- Improved/ Paved Road
- PNT Primary Route
- PNT Alternate Route
- Other National Scenic Trail
- Trail
- Undeveloped Route
- Public Land Boundary

© 2020 Pacific Northwest Trail Association, Mapbox, OpenStreetMap contributors, USGS, DOI, BLM. All Rights Reserved. V4.0

Pacific Northwest National Scenic Trail

Section 4 Kettle River Range (west)

Refer to PNTA Strip Maps: 045-056 for more information.

0 2.0 mi 4.0 mi 8.0 mi

0 3.0 km 6.0 km 12.0 km

07

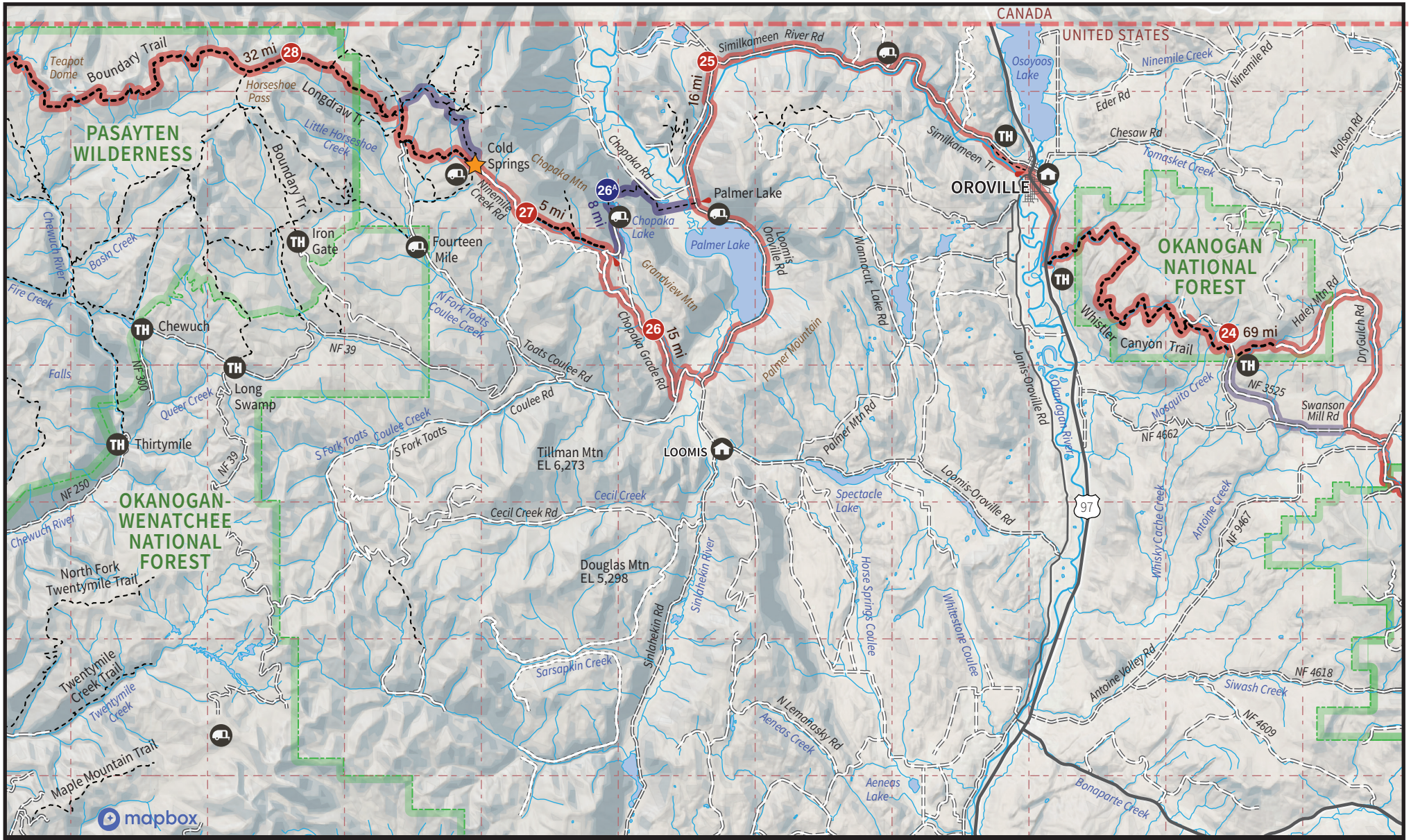

Plan your trip and download trail maps at: www.pnt.org.

PNTA makes no warranty, express or implied, nor assumes any liability or responsibility for the accuracy, reliability, completeness, or utility of this map. Conditions are dynamic and may change over time.

Legend

- 3 Stage No. Primary Route
- 3A Stage No. Alternate Route
- 3C Stage No. Connecting Route
- New Trail Section (1-10)
- Lookout Tower
- Campground
- Ranger Station/ W.I.C.
- TH Trailhead
- Trail Town/ Resupply Point
- 1 mi Stage Length (miles)
- Unpaved/ Converted Road
- Improved/ Paved Road
- PNT Primary Route
- PNT Alternate Route
- Other National Scenic Trail
- Trail
- Undeveloped Route
- Public Land Boundary

© 2020 Pacific Northwest Trail Association, Mapbox, OpenStreetMap contributors, USGS, DOI, BLM. All Rights Reserved. V4.0

Pacific Northwest National Scenic Trail

Section 5 Okanogan Highlands (west)

Refer to PNTA Strip Maps: 056-065 for more information.

0 2.0 mi 4.0 mi 8.0 mi

0 3.0 km 6.0 km 12.0 km

08

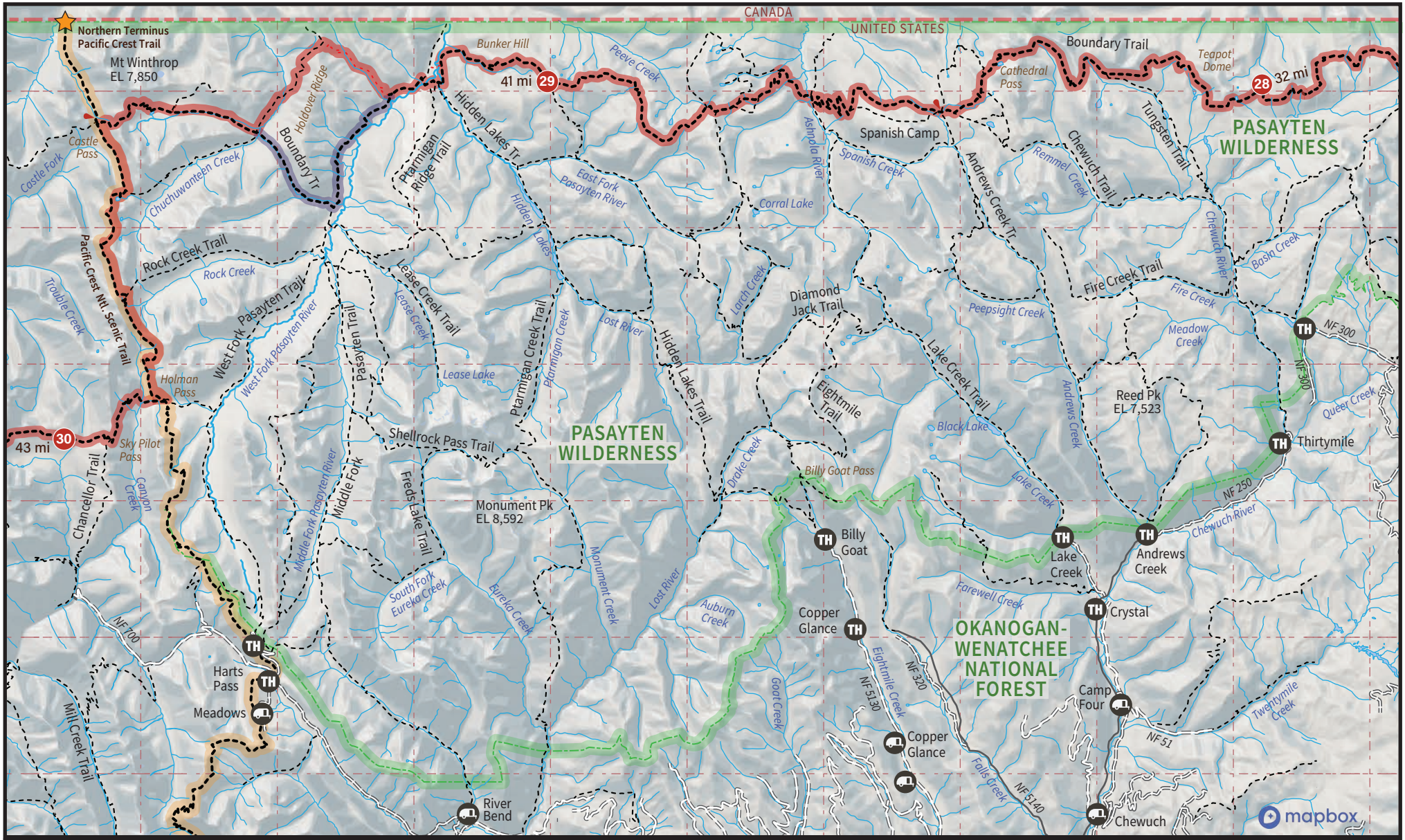

Plan your trip and download trail maps at: www.pnt.org.

PNTA makes no warranty, express or implied, nor assumes any liability or responsibility for the accuracy, reliability, completeness, or utility of this map. Conditions are dynamic and may change over time.

Legend

- Stage No. Primary Route
- Stage No. Alternate Route
- Stage No. Connecting Route
- New Trail Section (1-10)
- Lookout Tower
- Campground
- Ranger Station/ W.I.C.
- Trailhead
- Trail Town/ Resupply Point
- 1 mi — Stage Length (miles)
- Unpaved/ Converted Road
- Improved/ Paved Road
- PNT Primary Route
- PNT Alternate Route
- Other National Scenic Trail
- Trail
- Undeveloped Route
- Public Land Boundary

© 2020 Pacific Northwest Trail Association, Mapbox, OpenStreetMap contributors, USGS, DOI, BLM. All Rights Reserved. V4.0

Pacific Northwest National Scenic Trail

Section 6 Pasayten Wilderness

Refer to PNTA Strip Maps: 065-071 for more information.

0 2.0 mi 4.0 mi 8.0 mi

0 3.0 km 6.0 km 12.0 km

09

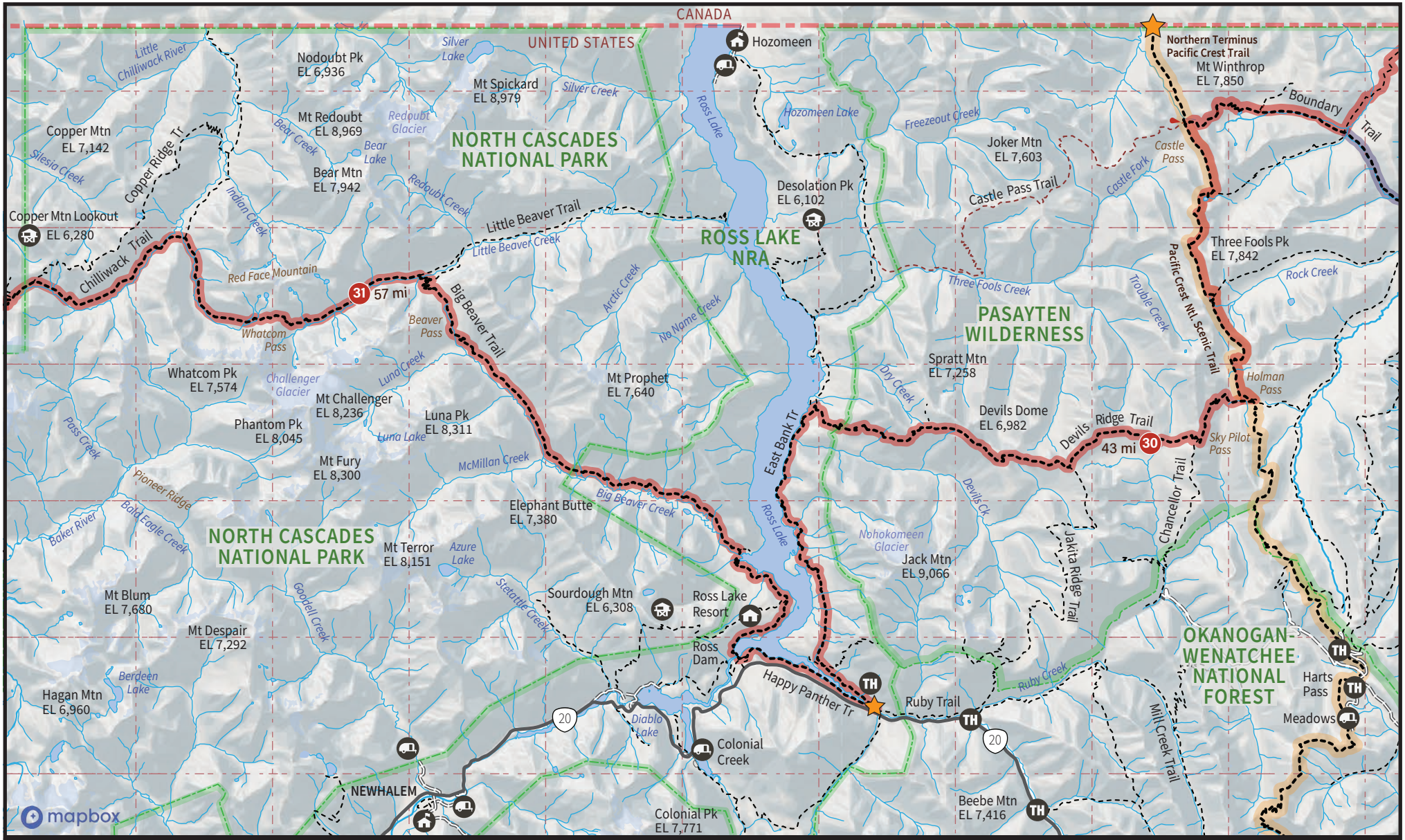

Plan your trip and download trail maps at: www.pnt.org.

PNTA makes no warranty, express or implied, nor assumes any liability or responsibility for the accuracy, reliability, completeness, or utility of this map. Conditions are dynamic and may change over time.

Legend

- 3 Stage No. Primary Route
- 3A Stage No. Alternate Route
- 3C Stage No. Connecting Route
- New Trail Section (1-10)
- Lookout Tower
- Campground
- Ranger Station/ W.I.C.
- TH Trailhead
- Trail Town/ Resupply Point
- 1 mi — Stage Length (miles)
- Unpaved/ Converted Road
- Improved/ Paved Road
- PNT Primary Route
- PNT Alternate Route
- Other National Scenic Trail
- Trail
- Undeveloped Route
- Public Land Boundary

© 2020 Pacific Northwest Trail Association, Mapbox, OpenStreetMap contributors, USGS, DOI, BLM. All Rights Reserved. V4.0

Pacific Northwest National Scenic Trail

Section 7 Cascade Mountains (east)

Refer to PNTA Strip Maps: 071-078 for more information.

0 2.0 mi 4.0 mi 8.0 mi
0 3.0 km 6.0 km 12.0 km

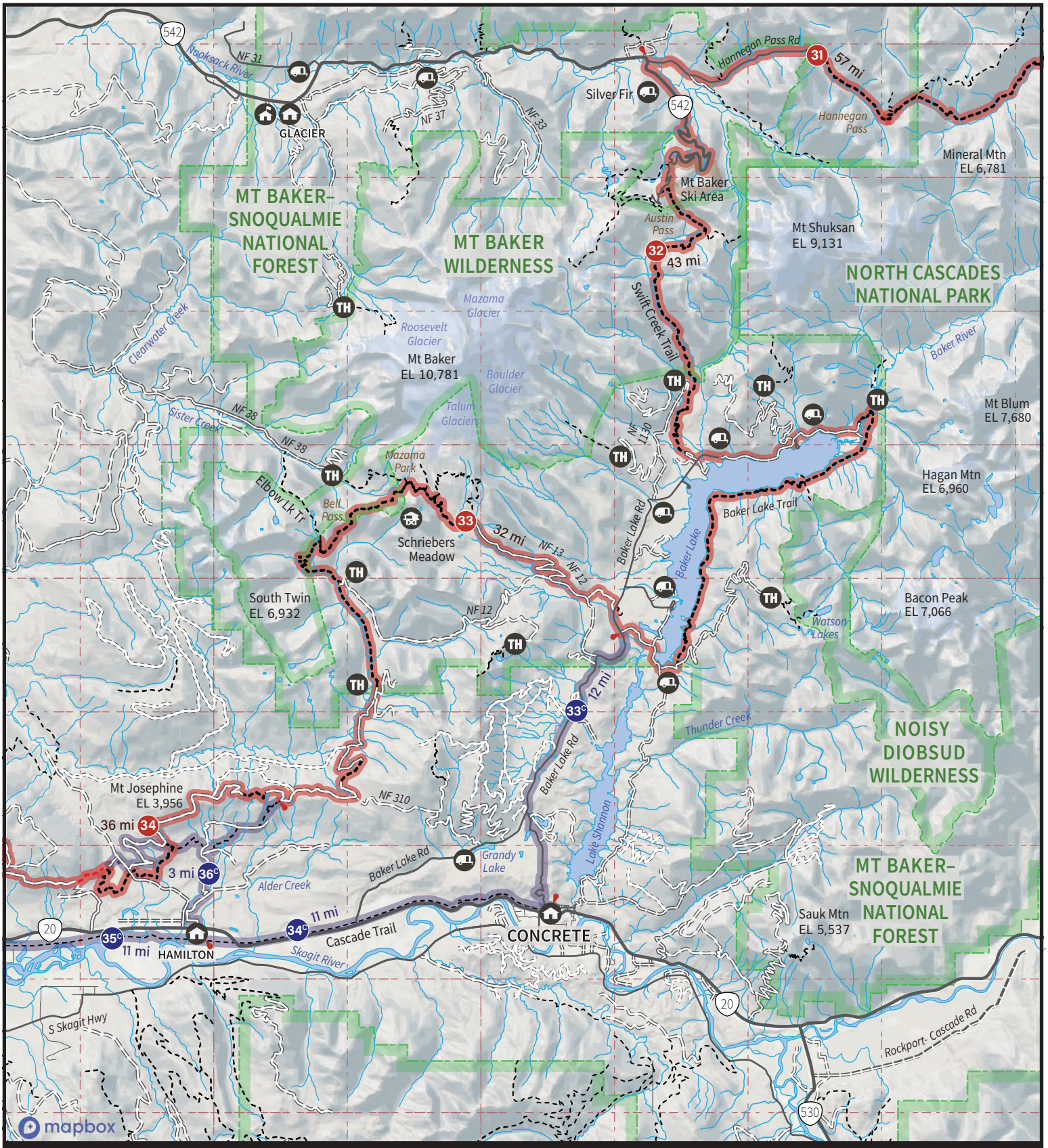

Legend

- 3 Stage No. Primary Route
- 3A Stage No. Alternate Route
- 3C Stage No. Connecting Rt.
- New Trail Section (1-10)
- Trail Town/ Resupply Pt.
- Lookout Tower
- Campground
- Ranger Station/ W.I.C.
- TH Trailhead
- Unpaved/ Converted Road
- Improved/ Paved Road
- PNT Primary Route
- PNT Alternate Route
- Other National Scenic Trail
- Trail
- Undeveloped Route
- Public Land Boundary
- 12 mi Stage Length (miles)

© 2020 PNTA, Mapbox, OpenStreetMap contributors, USGS, DOI, BLM. V4.0

Pacific Northwest National Scenic Trail

Plan your trip at: www.pnt.org.

0 2.0 mi 4.0 mi

0 3.0 km 6.0 km

Section 7, North Cascades (central)

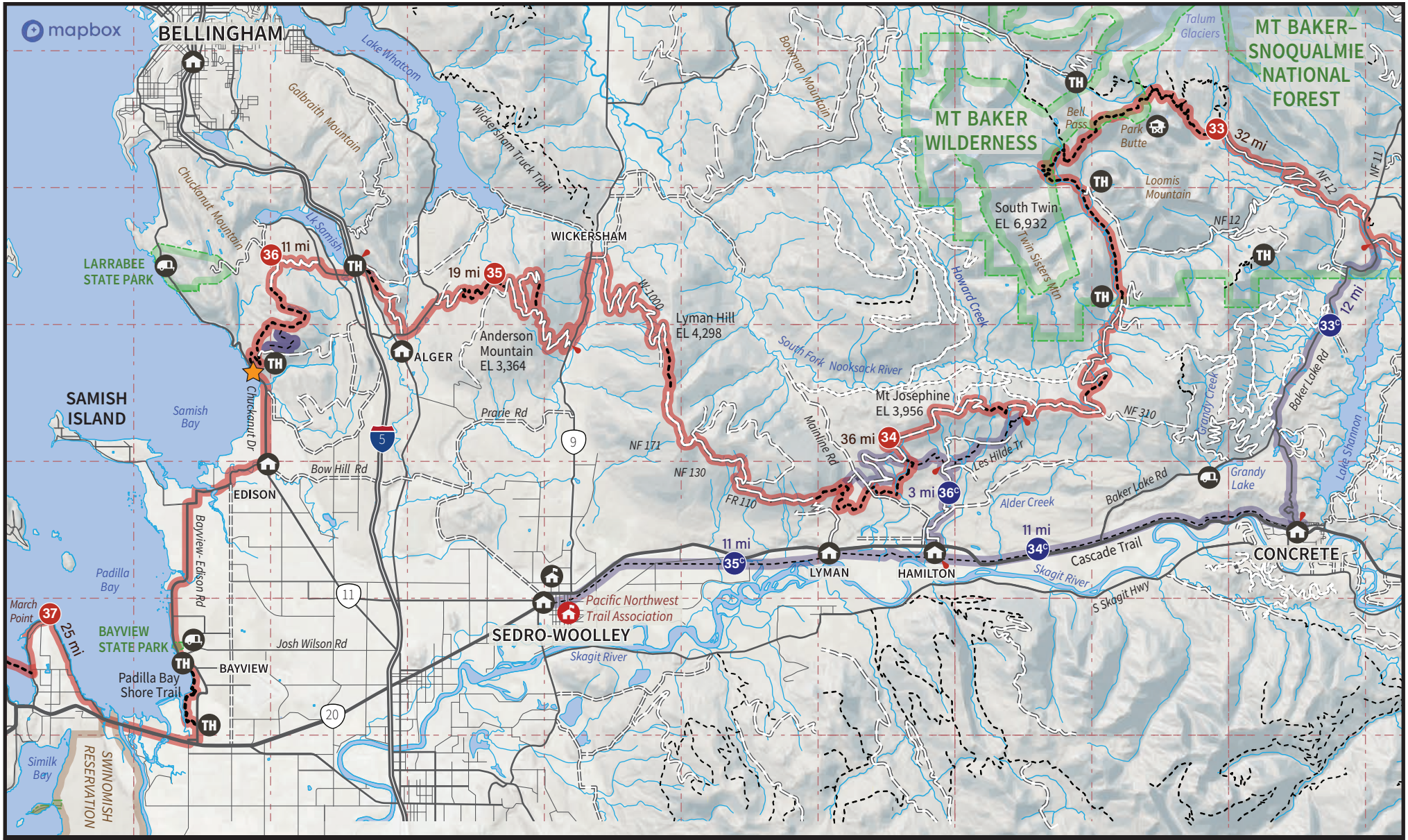

Legend

- Stage No. Primary Route
- Stage No. Alternate Route
- Stage No. Connecting Route
- New Trail Section (1-10)
- Lookout Tower
- Campground
- Ranger Station/ W.I.C.
- Trailhead
- Trail Town/ Resupply Point
- 1 mi — Stage Length (miles)
- Unpaved/ Converted Road
- Improved/ Paved Road
- PNT Primary Route
- PNT Alternate Route
- Other National Scenic Trail
- Trail
- Undeveloped Route
- Public Land Boundary

Plan your trip and download trail maps at: www.pnt.org.

PNTA makes no warranty, express or implied, nor assumes any liability or responsibility for the accuracy, reliability, completeness, or utility of this map. Conditions are dynamic and may change over time.

© 2020 Pacific Northwest Trail Association, Mapbox, OpenStreetMap contributors, USGS, DOI, BLM. All Rights Reserved. V4.0

Pacific Northwest National Scenic Trail

Section 7 North Cascades (west)

Refer to PNTA Strip Maps: 078-092 for more information.

0 2.0 mi 4.0 mi 8.0 mi

0 3.0 km 6.0 km 12.0 km

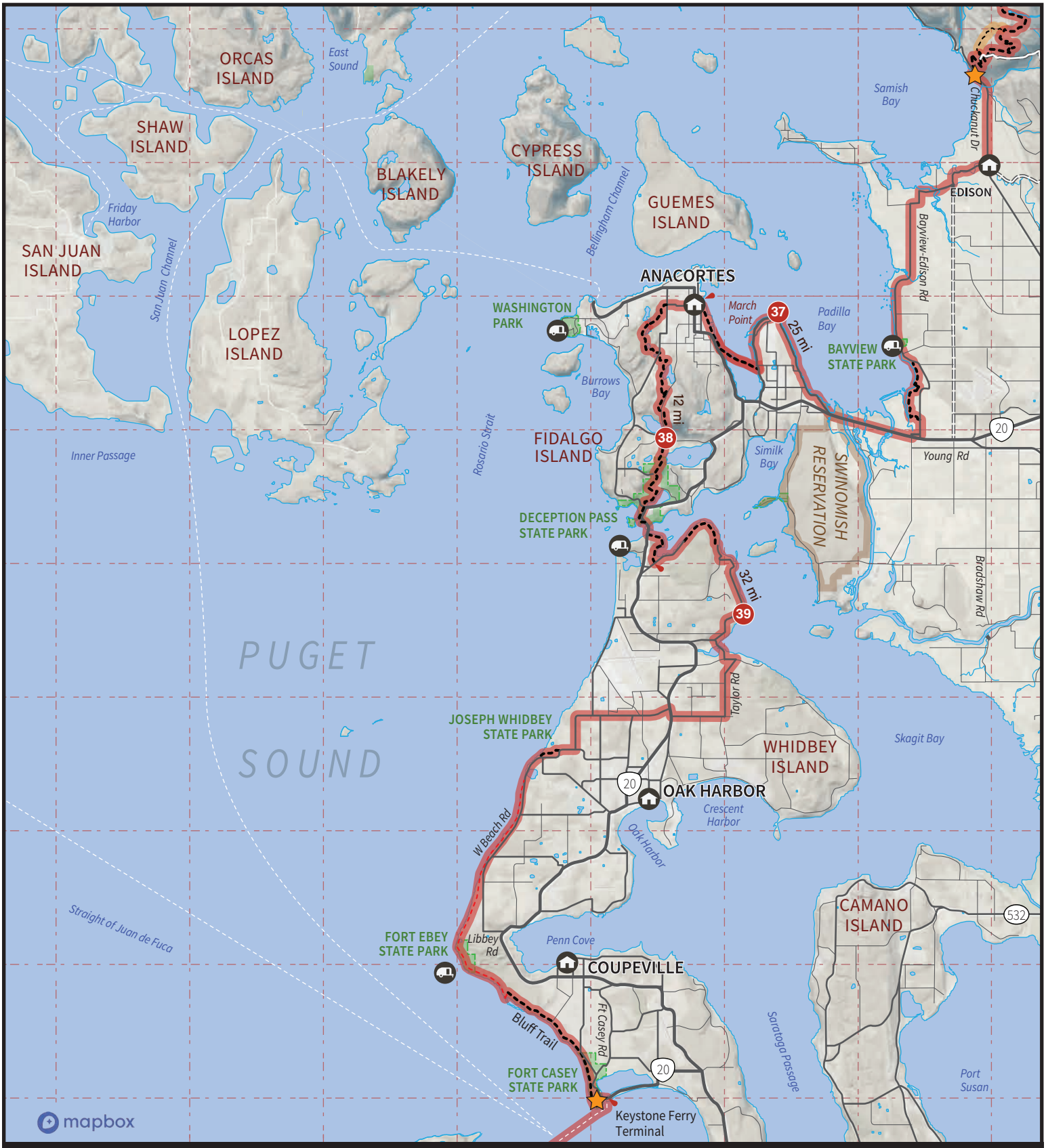

Legend

- Stage No. Primary Route
- Stage No. Alternate Route
- Stage No. Connecting Rt.
- New Trail Section (1-10)
- Trail Town/ Resupply Pt.
- Lookout Tower
- Campground
- Ranger Station/ W.I.C.
- Trailhead
- Unpaved/ Converted Road
- Improved/ Paved Road
- PNT Primary Route
- PNT Alternate Route
- Other National Scenic Trail
- Trail
- Undeveloped Route
- Public Land Boundary
- 12 mi — Stage Length (miles)

© 2020 PNTA, Mapbox, OpenStreetMap contributors, USGS, DOI, BLM. V4.0

Pacific Northwest National Scenic Trail

Plan your trip at: www.pnt.org.

0 2.0 mi 4.0 mi
0 3.0 km 6.0 km

Section 8, Puget Sound

13

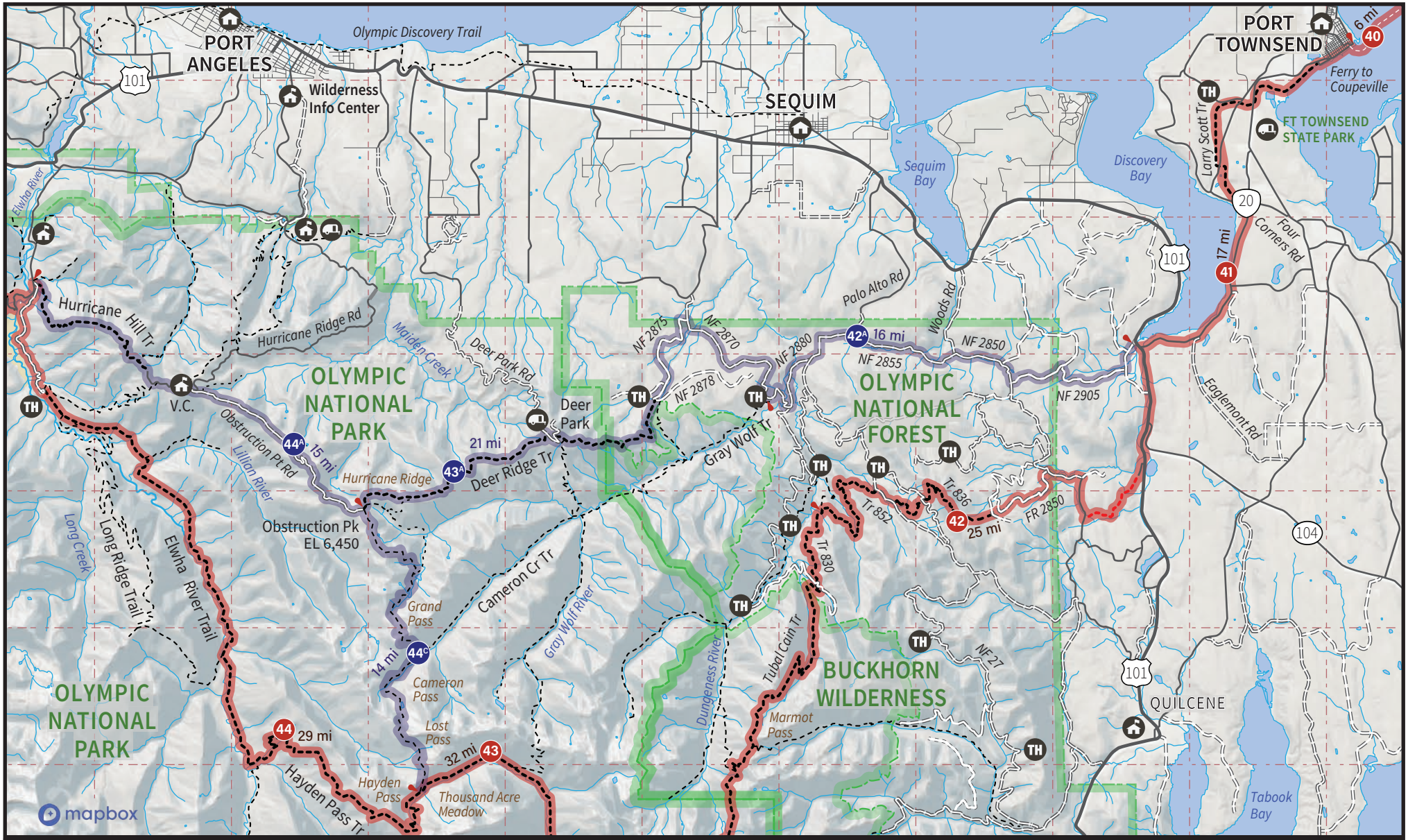

Plan your trip and download trail maps at: www.pnt.org.

PNTA makes no warranty, express or implied, nor assumes any liability or responsibility for the accuracy, reliability, completeness, or utility of this map. Conditions are dynamic and may change over time.

Legend

- 3 Stage No. Primary Route
- 3A Stage No. Alternate Route
- 3C Stage No. Connecting Route
- New Trail Section (1-10)
- Lookout Tower
- Campground
- Ranger Station/ W.I.C.
- TH Trailhead
- Trail Town/ Resupply Point
- 1 mi Stage Length (miles)
- Unpaved/ Converted Road
- Improved/ Paved Road
- PNT Primary Route
- PNT Alternate Route
- Other National Scenic Trail
- Trail
- Undeveloped Route
- Public Land Boundary

© 2020 Pacific Northwest Trail Association, Mapbox, OpenStreetMap contributors, USGS, DOI, BLM. All Rights Reserved. V4.0

Pacific Northwest National Scenic Trail

Section 9 Olympic Mountains (east)

Refer to PNTA Strip Maps: 098-108 for more information.

0 2.0 mi 4.0 mi 8.0 mi

0 3.0 km 6.0 km 12.0 km

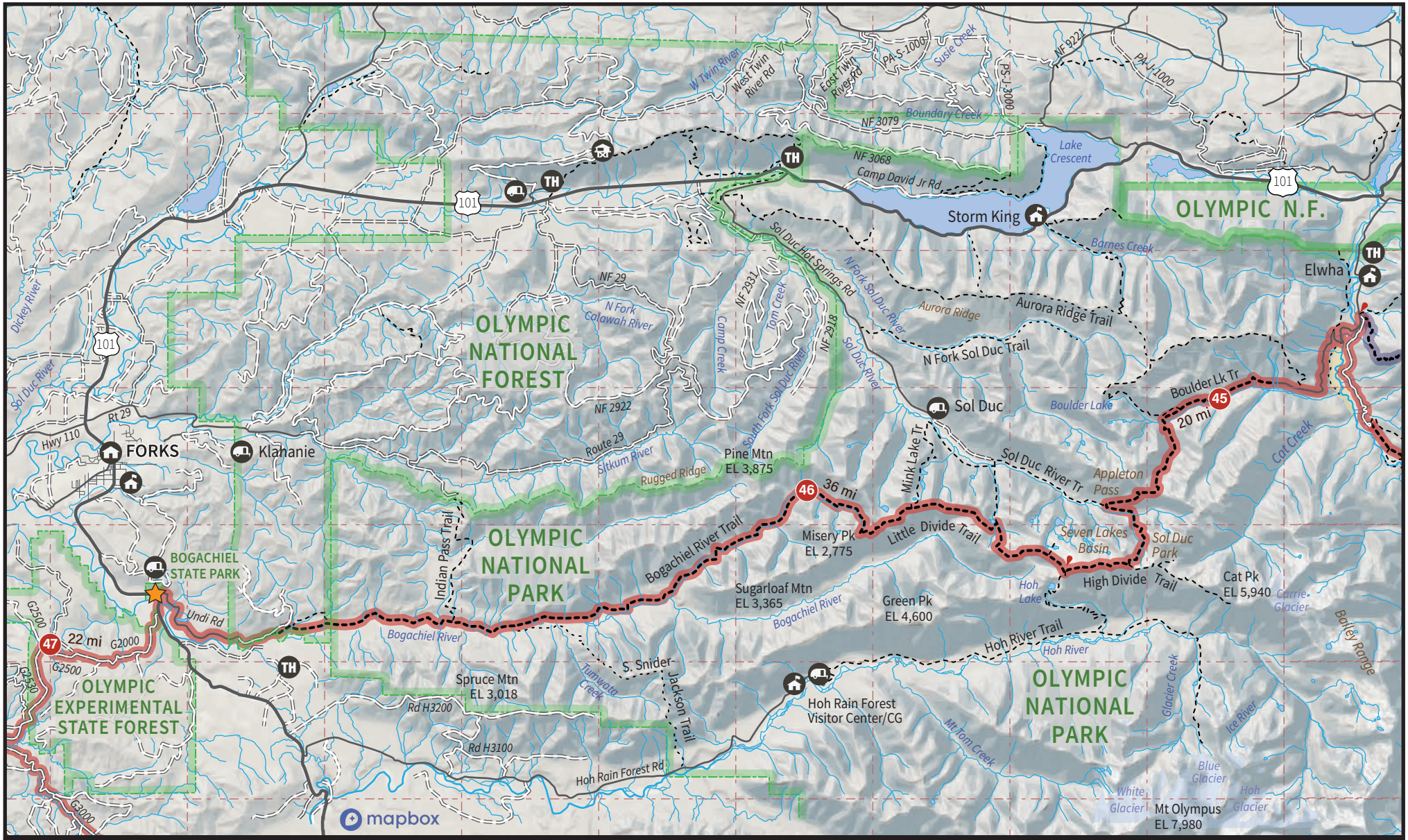

Legend

- 3 Stage No. Primary Route
- 3A Stage No. Alternate Route
- 3C Stage No. Connecting Route
- New Trail Section (1-10)
- Lookout Tower
- Campground
- Ranger Station/ W.I.C.
- TH Trailhead
- Trail Town/ Resupply Point
- 1 mi Stage Length (miles)
- Unpaved/ Converted Road
- Improved/ Paved Road
- PNT Primary Route
- PNT Alternate Route
- Other National Scenic Trail
- Trail
- Undeveloped Route
- Public Land Boundary

Plan your trip and download trail maps at: www.pnt.org.

PNTA makes no warranty, express or implied, nor assumes any liability or responsibility for the accuracy, reliability, completeness, or utility of this map. Conditions are dynamic and may change over time.

© 2020 Pacific Northwest Trail Association, Mapbox, OpenStreetMap contributors, USGS, DOI, BLM. All Rights Reserved. V4.0

Pacific Northwest National Scenic Trail

Section 9 Olympic Mountains (west)

Refer to PNTA Strip Maps: 108-114 for more information.

0 2.0 mi 4.0 mi 8.0 mi

0 3.0 km 6.0 km 12.0 km

Legend

- 3 Stage No. Primary Route
- 3A Stage No. Alternate Route
- 3C Stage No. Connecting Rt.
- New Trail Section (1-10)
- Trail Town/ Resupply Pt.
- Lookout Tower
- Campground
- Ranger Station/ W.I.C.
- TH Trailhead
- Unpaved/ Converted Road
- Improved/ Paved Road
- PNT Primary Route
- PNT Alternate Route
- Other National Scenic Trail
- Trail
- Undeveloped Route
- Public Land Boundary
- 12 mi Stage Length (miles)

© 2020 PNTA, Mapbox, OpenStreetMap contributors, USGS, DOI, BLM. V4.0

Pacific Northwest National Scenic Trail

Plan your trip at: www.pnt.org.

0 2.0 mi 4.0 mi
0 3.0 km 6.0 km

Section 10, Wilderness Coast